


























Legend

-  Municipal Boundary
 - Zoning Overlay**
 -  D-1 Downtown Overlay
 -  S-1 Rum River Scenic Overlay
 -  TH 65 Overlay
 -  Planned Unit Development
 -  Tier 1 Boundary
 - Zoning**
 -  R-1: Single Family Residential
 -  R-1A: Rural Residential District
 -  R-2: Single Family Residential
 -  R-3A: Low Density Multiple Family Residential
 -  R-3B: Medium Density Multiple Family Residential
 -  R-4: Multiple Family Residential
 -  B-1: Central Business
 -  B-2: General Business
 -  B-3: Neighborhood Business
 -  CBT-1: Central Business Transitional
 -  CBT-2: Central Business Transitional
 -  I-1: Industrial Park
 -  T1-R
 -  T1-I; I-1: Tier 1 Industrial
 -  T1-B
 -  City Storm Pond/Outlot
 -  Open Space/Park
 -  DNR Land
 -  Recreational Commercial
- 0 1,000
 Feet

